

Tuesday 23rd February 2021

L.C. Can you identify and locate a range of countries and their capital cities in South America?

Starter – How much do you remember?

- Let's start with a quick review of our last Geography topic...European countries and their capitals!
- On the next slide, take a look at the map and see how many countries you can identify – if you can, add the name of their capital city too!

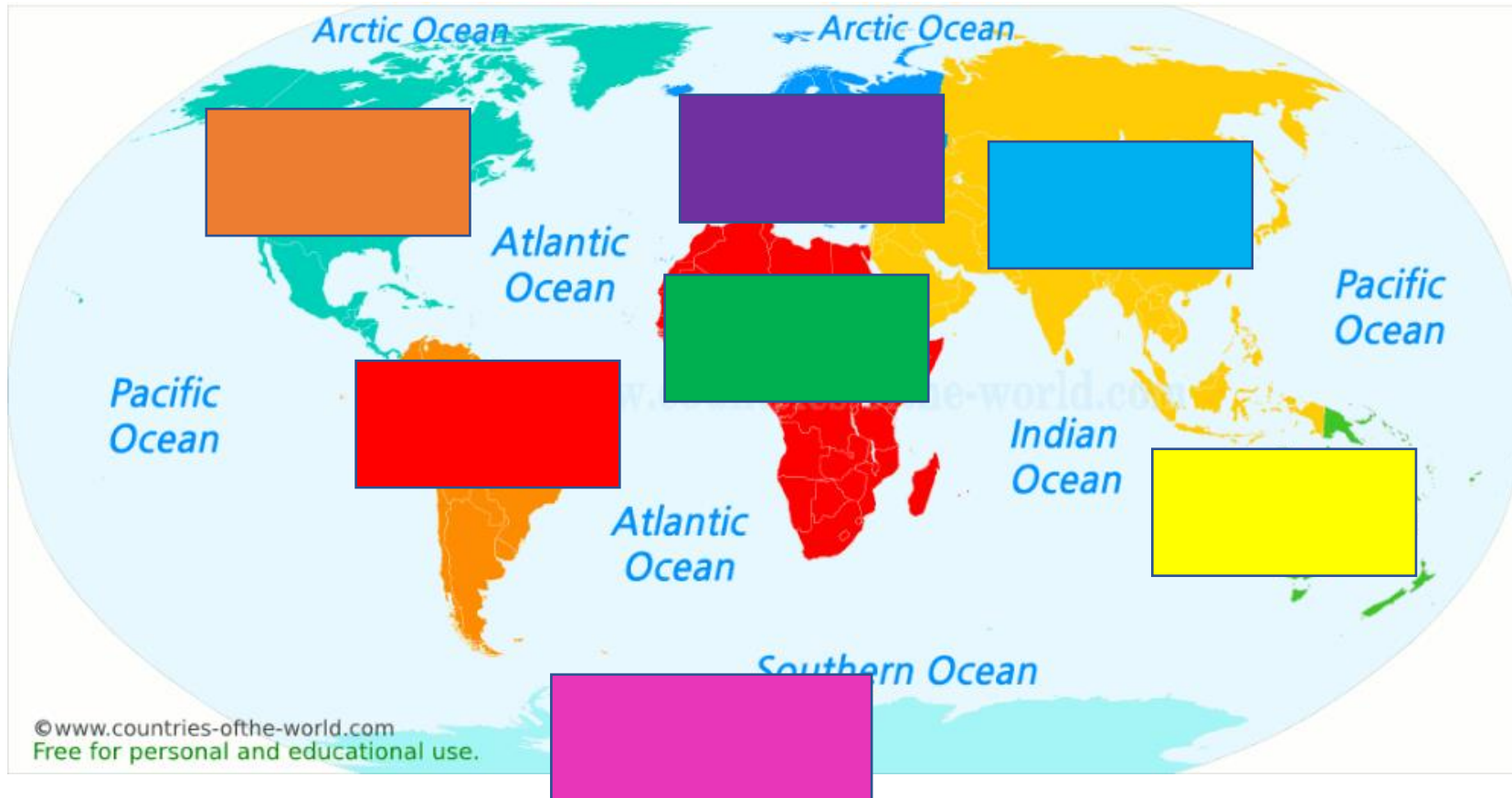
EUROPE



www.internationalgiftitems.com

- A
- B
- C
- D
- E
- F
- G
- H
- I

South America is a continent, so how many other continents do you know?



Can you name any countries within these continents?

This half term, we will be studying
Brazil...what do you already know?



Brazil is the largest country in South America



What do you think the climate is like in Brazil?
Can you name a biome that you might experience there?

Which other countries can you name in South America?

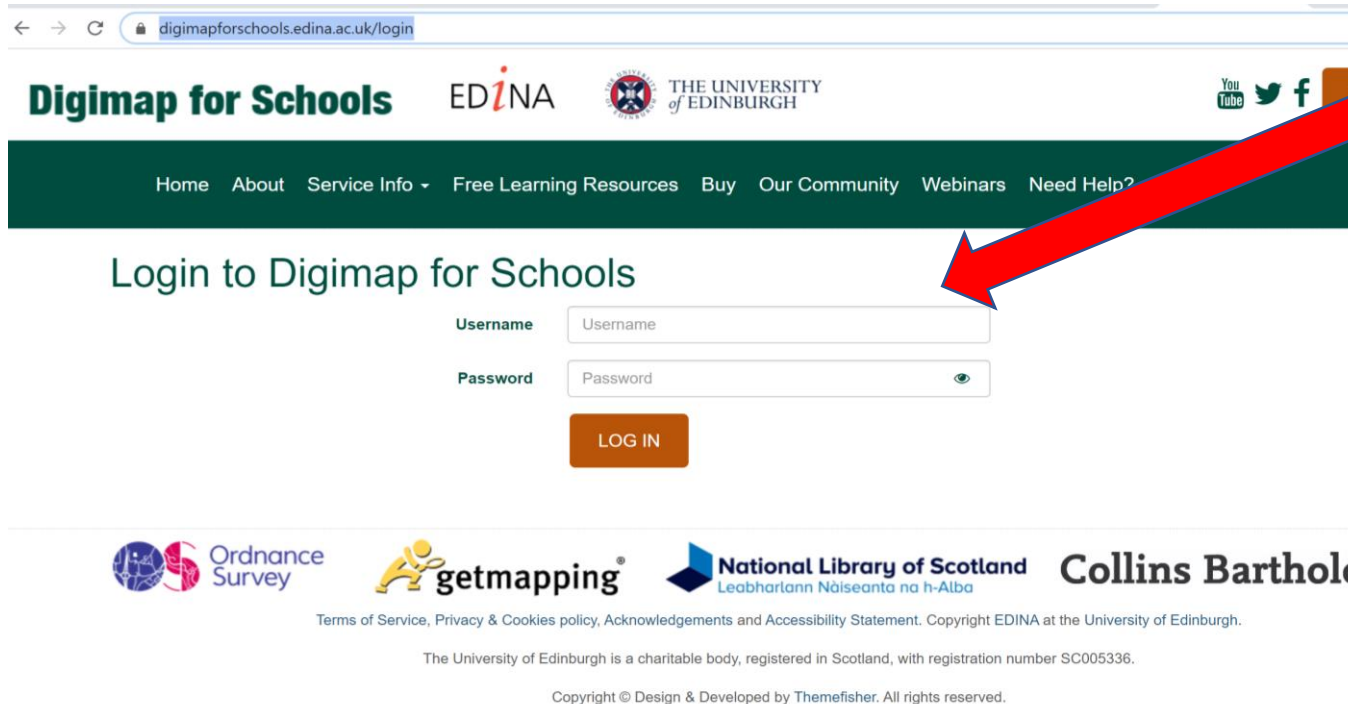


- If you were unsure, how could you find out?
- What other information could you add that might be important?

Task 1

- Your task for today is to use Digimaps (or another form of map that you may have at home) to identify and locate at least 8 other countries in South America.
- These need to be labelled on your blank map clearly.
- You also need to show the location and name of each capital city for the countries that you label.
- Digimaps username: DL166RU
- Digimaps password: rathed7876

<https://digimapforschools.edina.ac.uk/login>



← → ↻ digimapforschools.edina.ac.uk/login

Digimap for Schools EDiNA THE UNIVERSITY of EDINBURGH

Home About Service Info ▾ Free Learning Resources Buy Our Community Webinars Need Help?

Login to Digimap for Schools

Username

Password

LOG IN

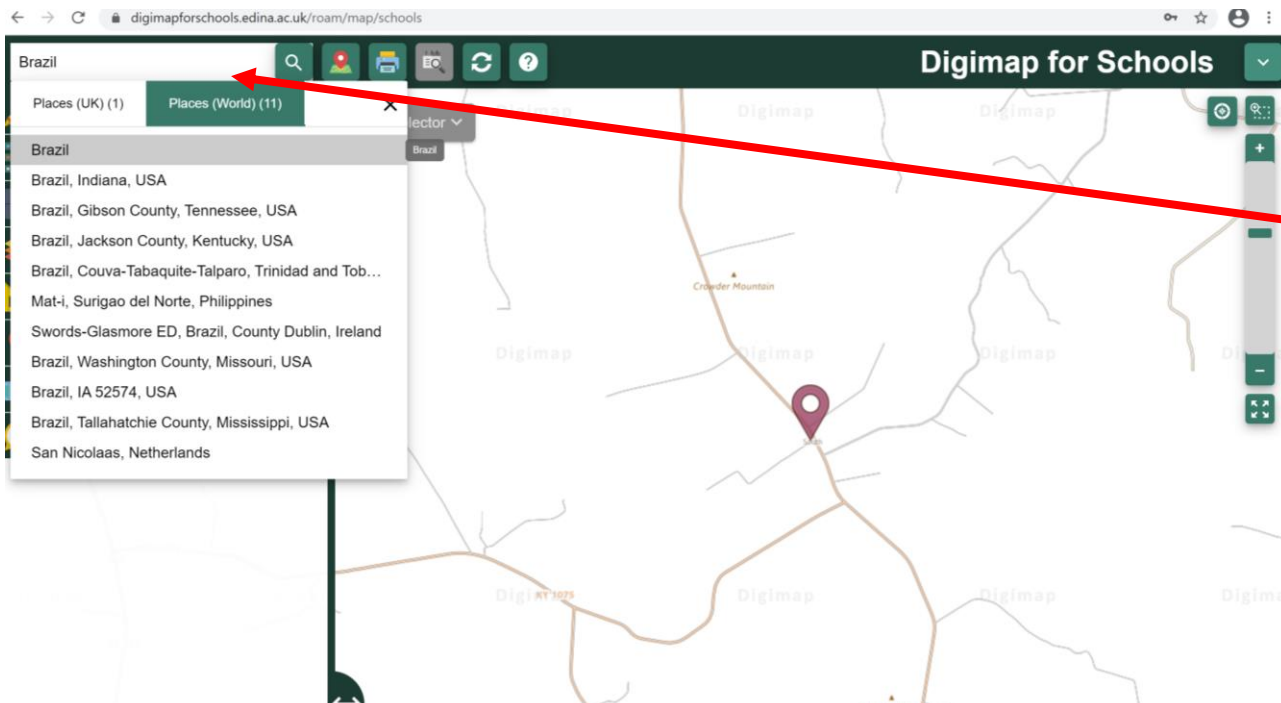
Ordnance Survey getmapping® National Library of Scotland Leabharlann Nàiseanta na h-Alba Collins Bartholo

Terms of Service, Privacy & Cookies policy, Acknowledgements and Accessibility Statement. Copyright EDINA at the University of Edinburgh.

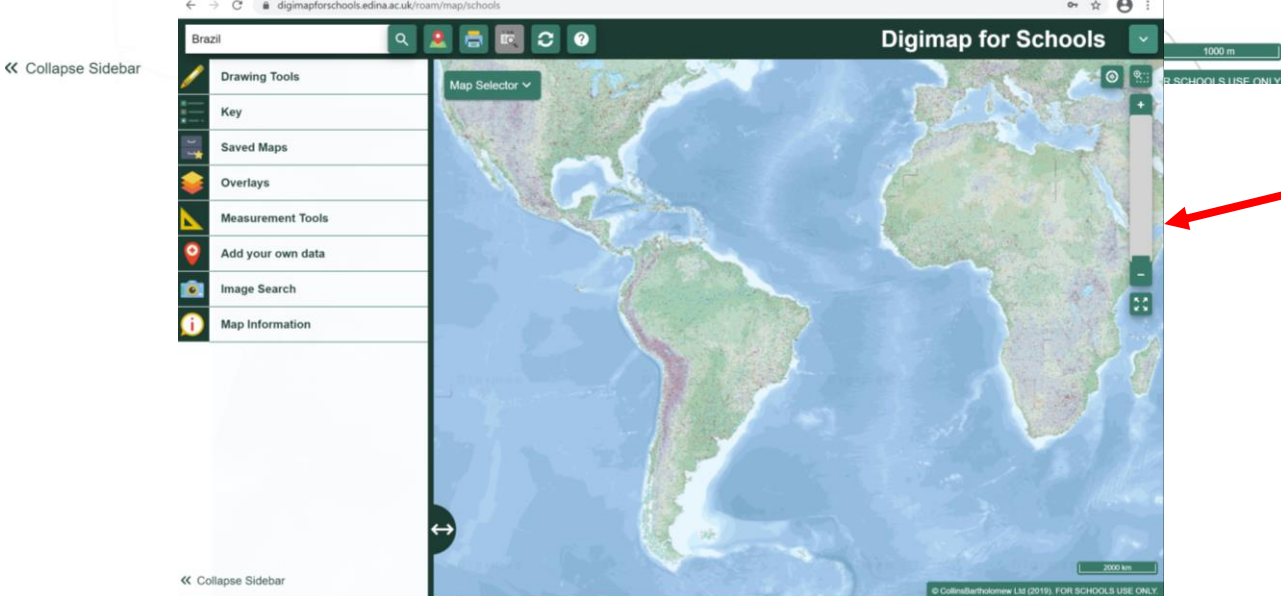
The University of Edinburgh is a charitable body, registered in Scotland, with registration number SC005336.

Copyright © Design & Developed by Themefisher. All rights reserved.

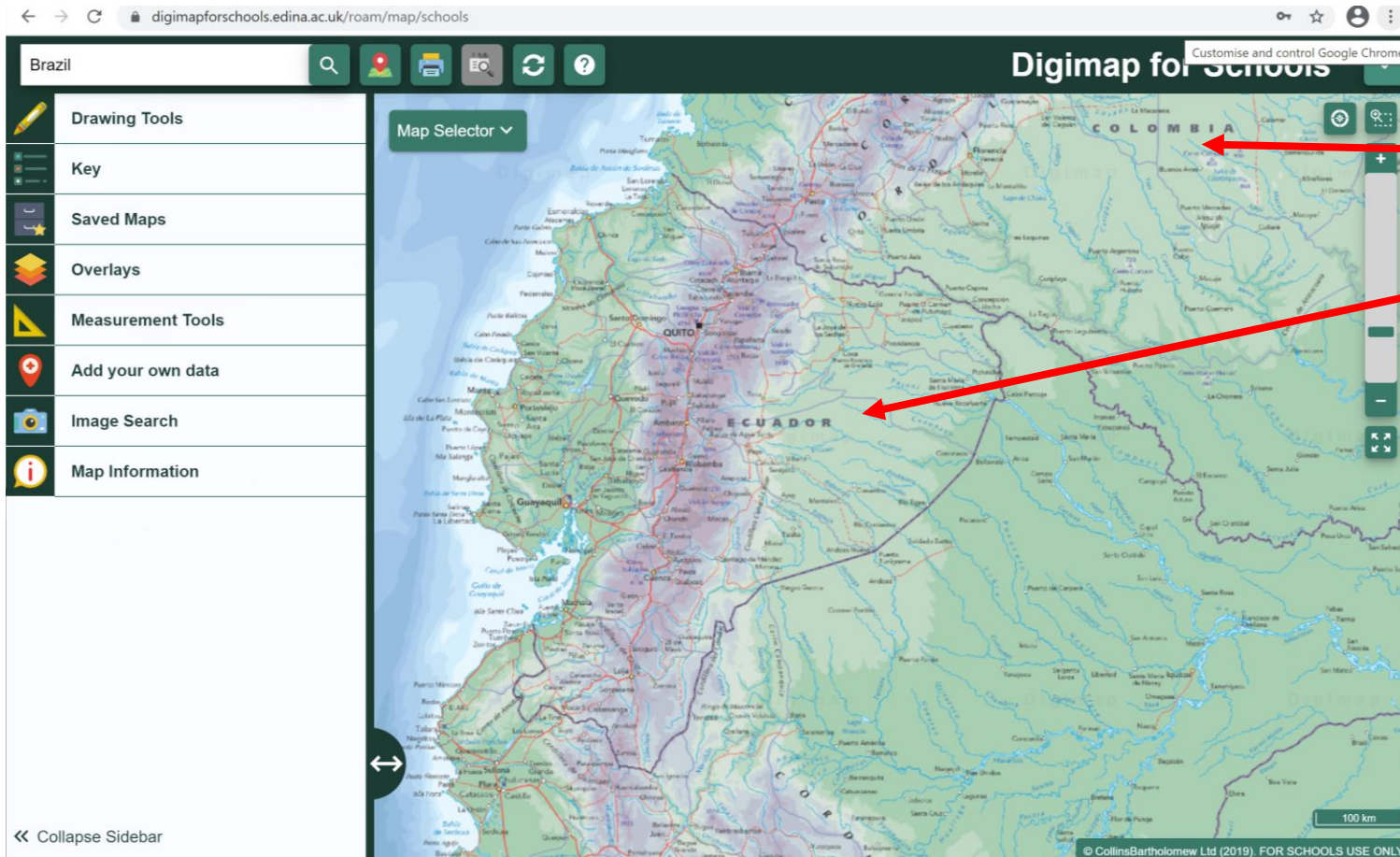
- Use the details provided to log in to Digimaps for Schools



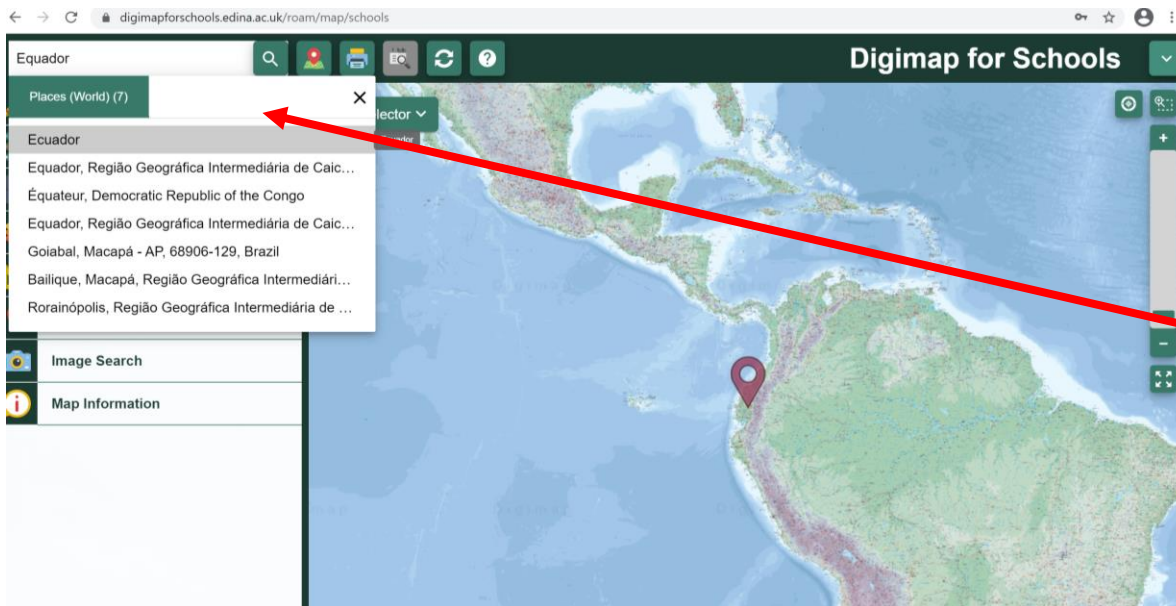
- Use the search bar to find 'Brazil' – this should take you to an image of South America.



- Use the zoom out function on the RHS to allow you to see the continent as a whole.

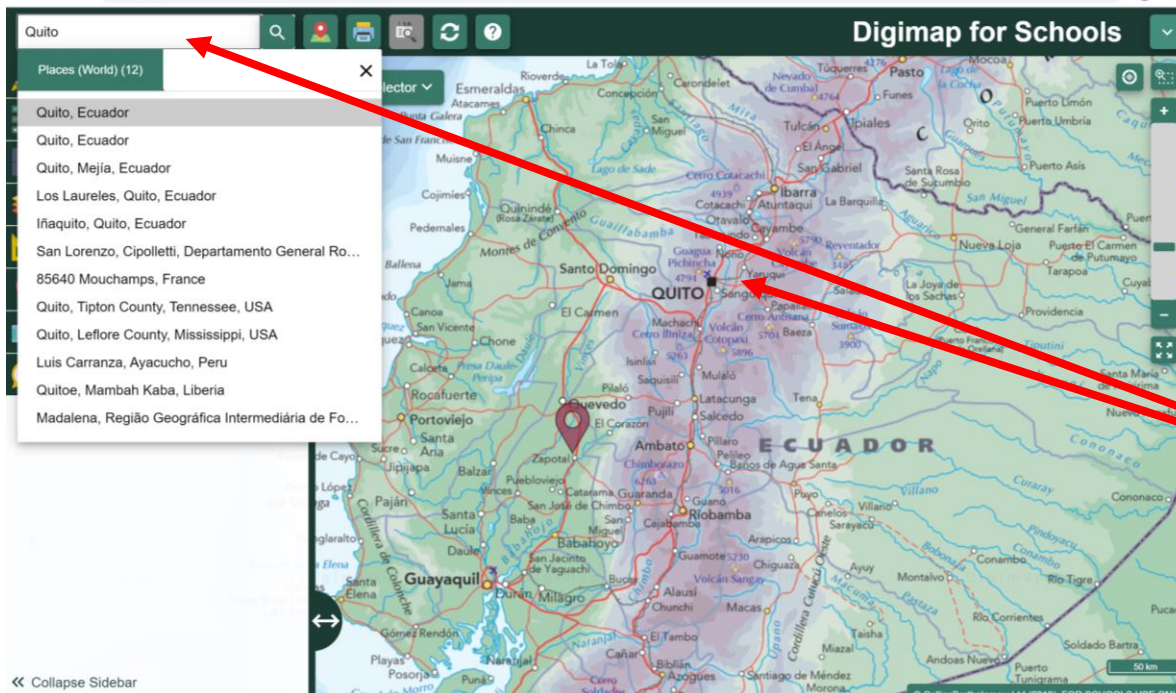


- Take a few minutes to now zoom in until you can see the names of different countries appear.
- Use the mouse to move the map around so that you can virtually explore the continent.



- Look at the list of countries to find on your worksheet.

- Either use the zoom function or the toolbar to locate these on your Digimaps map.



- Use a simple Google search to find the names of the capital city for each of these countries.

- Use the search bar on Digimaps to locate this on your digital map.

Use this information to label the blank map on your worksheet:

Task 1 - Find and label the South American countries listed on the next page. Continue your research to find and label their matching capital cities:



Country	Capital City
Ecuador	Quito
Colombia	

Task 2

- Choose 4 countries from the ones you have identified.
- Complete some research of your own to find out more about them.
- Use your research to complete the table:

Country	Population (Approx.)	Main Language	Currency	National Dish
Colombia	50.34 mil	Spanish	Colombian Peso	